

A417 Missing Link  
TR010056

2.13 Trees and Hedgerows to be  
Removed or Managed Plans  
Part 2 of 2

Planning Act 2008

APFP Regulation 5(2)(o)  
Infrastructure Planning (Applications: Prescribed Forms and  
Procedure) Regulations 2009

Volume 2

May 2021

Infrastructure Planning

Planning Act 2008

**The Infrastructure Planning  
(Applications: Prescribed Forms  
and Procedure) Regulations 2009**

**A417 Missing Link**

Development Consent Order 202[x]

---

**2.13 Trees and Hedgerows to be Removed or Managed Plans - Part 2 of 2**

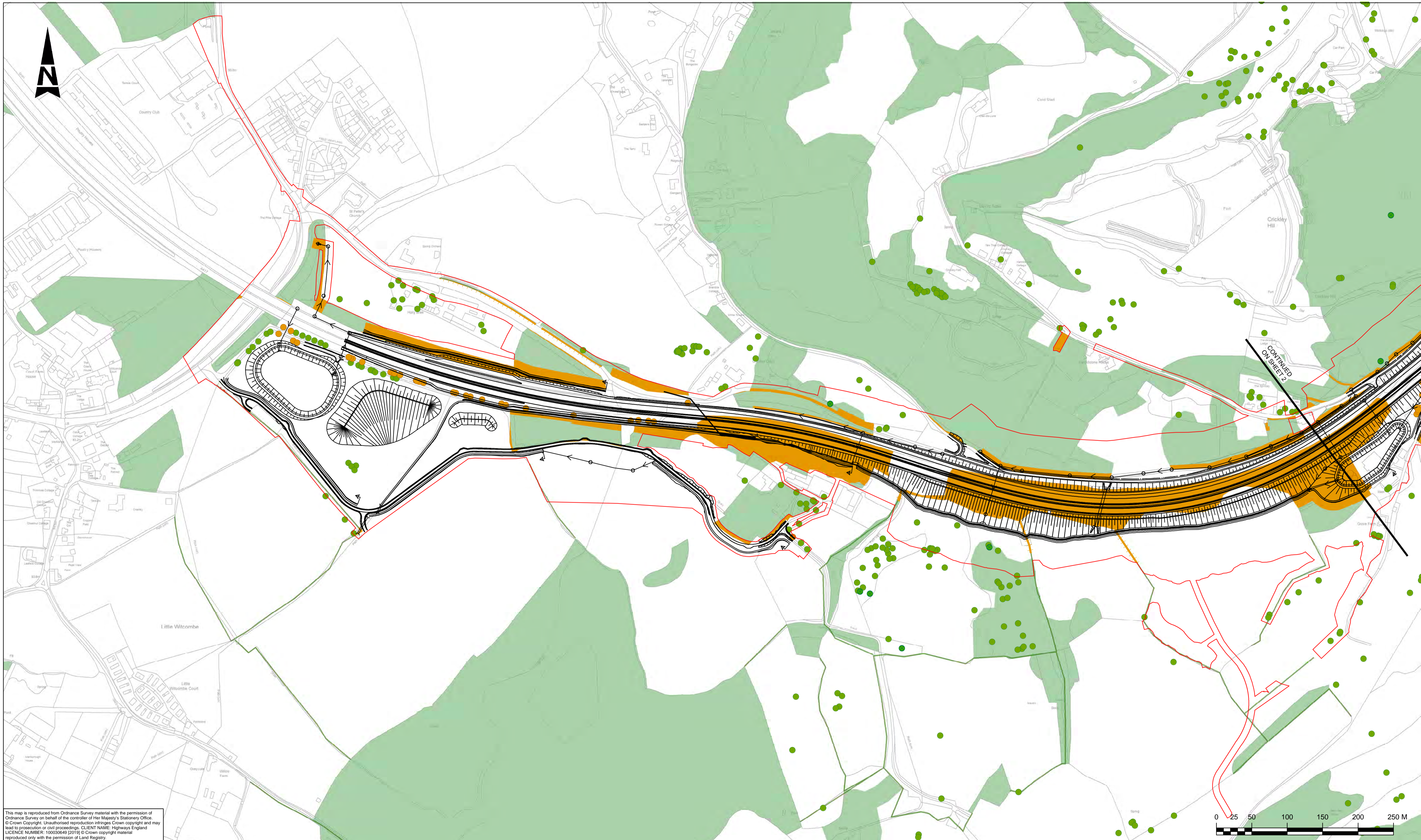
---

<b>Regulation Number:</b>	5(2)(o)
<b>Planning Inspectorate Scheme Reference</b>	TR010056
<b>Application Document Reference</b>	2.13
<b>Author:</b>	A417 Missing Link

<b>Version</b>	<b>Date</b>	<b>Status of Version</b>
C01	May 2021	Application Submission

## Content

1. 2.13 Trees and Hedgerows to be Removed or Managed APFP Regulation 5(2)(o)  
Sheet 1 of 6
2. 2.13 Trees and Hedgerows to be Removed or Managed APFP Regulation 5(2)(o)  
Sheet 2 of 6
3. 2.13 Trees and Hedgerows to be Removed or Managed APFP Regulation 5(2)(o)  
Sheet 3 of 6
4. 2.13 Trees and Hedgerows to be Removed or Managed APFP Regulation 5(2)(o)  
Sheet 4 of 6
5. 2.13 Trees and Hedgerows to be Removed or Managed APFP Regulation 5(2)(o)  
Sheet 5 of 6
6. 2.13 Trees and Hedgerows to be Removed or Managed APFP Regulation 5(2)(o)  
Sheet 6 of 6



This map is reproduced from Ordnance Survey material with the permission of Ordnance Survey on behalf of the controller of Her Majesty's Stationery Office. © Crown Copyright. Unauthorised reproduction infringes Crown copyright and may lead to prosecution or civil proceedings. CLIENT NAME: Highways England LICENCE NUMBER: 100030649 (2019) © Crown copyright material reproduced only with the permission of Land Registry.

- LEGEND**
- DEVELOPMENT CONSENT ORDER BOUNDARY
  - PROPOSED ROUTE ALIGNMENT
  - INDIVIDUAL VETERAN TREE TO BE RETAINED
  - INDIVIDUAL VETERAN TREE TO BE REMOVED
  - INDIVIDUAL TREE TO BE RETAINED
  - INDIVIDUAL TREE TO BE REMOVED
  - HEDGEROW TO BE RETAINED
  - HEDGEROW TO BE REMOVED
  - WOODLAND TO BE RETAINED
  - WOODLAND TO BE REMOVED

Notes:  
 1. All efforts to retain trees will be made where possible through the detailed design of the scheme.  
 2. Locations of individual trees are taken from topographical, arboricultural and Woodland Trust data

**SAFETY, HEALTH AND ENVIRONMENTAL INFORMATION**

IN ADDITION TO THE HAZARDS/RISKS NORMALLY ASSOCIATED WITH THE TYPES OF WORK DETAILED ON THIS DRAWING, NOTE THE FOLLOWING SIGNIFICANT RESIDUAL RISKS (REFERENCE SHALL BE MADE TO THE DESIGN HAZARD LOG).

Construction	
None	
Maintenance / Cleaning	
None	
Use	
None	
Decommission/ Demolition	
None	

Rev	Date	Description	By	Chk'd	App'd	Auth'd			
C01	18/05/2021	APPLICATION SUBMISSION (MAY 2021)	EB	LC	JP	SW			

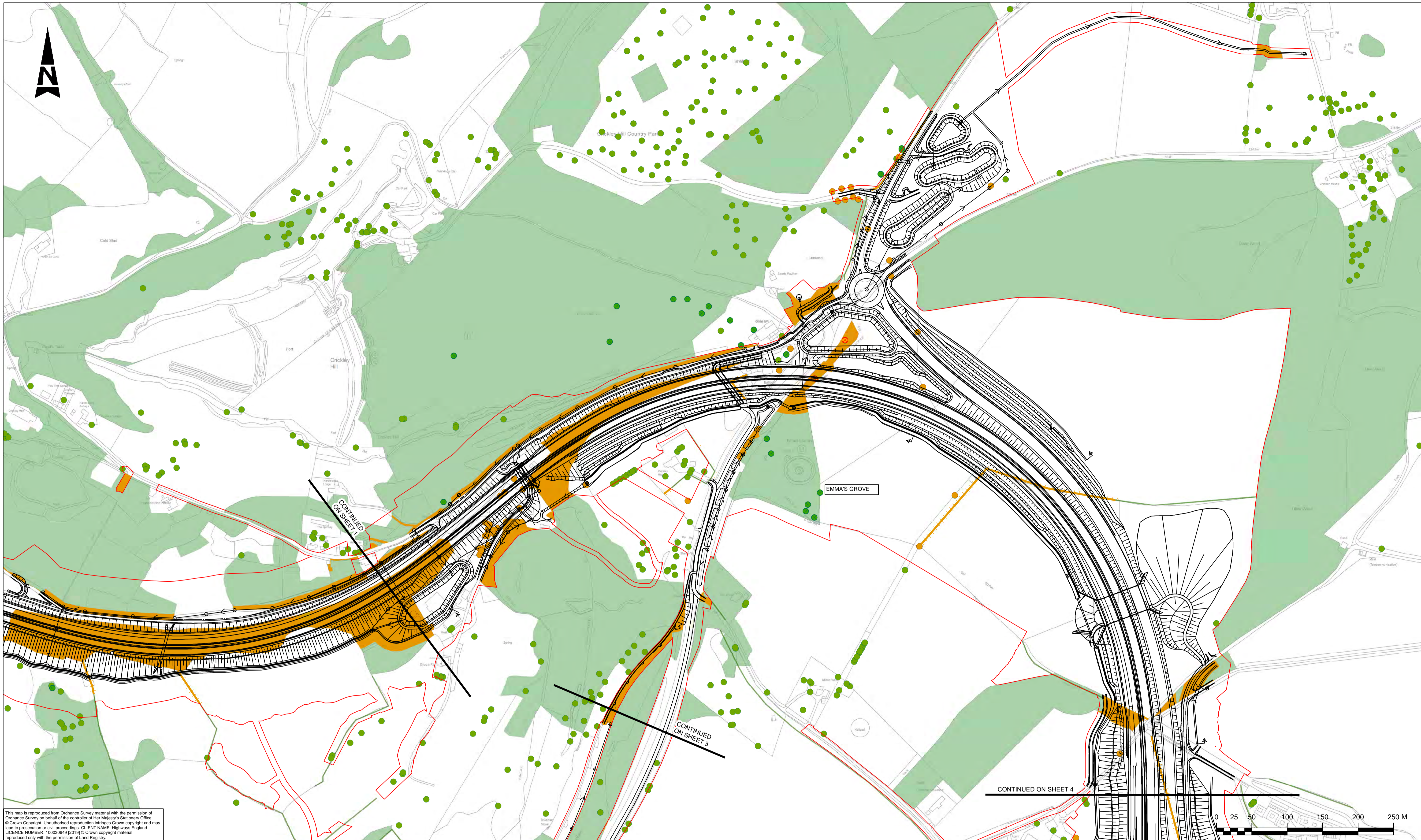
Suitability	Drawing Status	A3	STAGE COMPLETED
-------------	----------------	----	-----------------

Client

Project Title	A417 MISSING LINK
---------------	-------------------

Drawing Title	TREES AND HEDGEROWS TO BE REMOVED OR MANAGED APFP REGULATION 5(2)(o) SHEET 1 OF 6
---------------	---

Scale	By	Checked	Approved	Authorised
1:2,500	EB	LC	JP	SW
Original Size	Date	Date	Date	Date
A1	18/05/2021	18/05/2021	18/05/2021	18/05/2021
Drawing Number	HE PIN	Originator	Volume	Revision
HE551506	- ARP	- LSI		C01
X_XX_XXXX_X	-DR	-ZL	-002040	
Location	Type	Rate	Number	



This map is reproduced from Ordnance Survey material with the permission of Ordnance Survey on behalf of the controller of Her Majesty's Stationery Office. © Crown Copyright. Unauthorised reproduction infringes Crown copyright and may lead to prosecution or civil proceedings. CLIENT NAME: Highways England LICENCE NUMBER: 100030649 (2019) © Crown copyright material reproduced only with the permission of Land Registry.

LEGEND	
	DEVELOPMENT CONSENT ORDER BOUNDARY
	PROPOSED ROUTE ALIGNMENT
	INDIVIDUAL VETERAN TREE TO BE RETAINED
	INDIVIDUAL VETERAN TREE TO BE REMOVED
	INDIVIDUAL TREE TO BE RETAINED
	INDIVIDUAL TREE TO BE REMOVED
	HEDGEROW TO BE RETAINED
	HEDGEROW TO BE REMOVED
	WOODLAND TO BE RETAINED
	WOODLAND TO BE REMOVED

Notes:  
 1. All efforts to retain trees will be made where possible through the detailed design of the scheme.  
 2. Locations of individual trees are taken from topographical, arboricultural and Woodland Trust data.  
 3. Selective clearance in Emma's Grove to enhance heritage feature.

**SAFETY, HEALTH AND ENVIRONMENTAL INFORMATION**

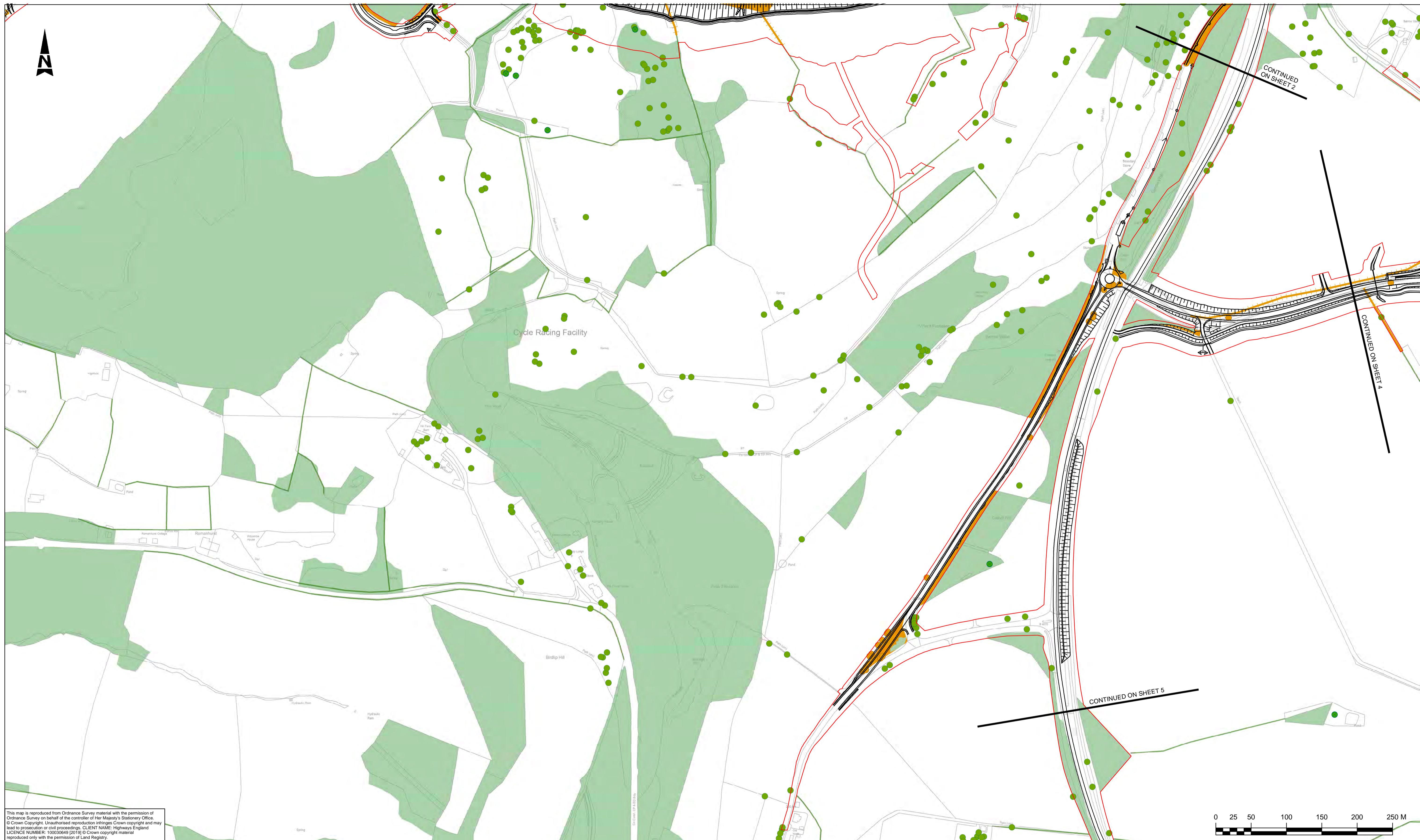
IN ADDITION TO THE HAZARDS/RISKS NORMALLY ASSOCIATED WITH THE TYPES OF WORK DETAILED ON THIS DRAWING, NOTE THE FOLLOWING SIGNIFICANT RESIDUAL RISKS (REFERENCE SHALL BE MADE TO THE DESIGN HAZARD LOG).

Construction	
None	
Maintenance / Cleaning	
None	
Use	
None	
Decommission/ Demolition	
None	

Rev	Date	Description	By	Chk'd	App'd	Auth'd
C01	18/05/2021	APPLICATION SUBMISSION (MAY 2021)	EB	LC	JP	SW

Suitability	A3	Drawing Status	STAGE COMPLETED
Client			

Project Title						A417 MISSING LINK					
Drawing Title						TREES AND HEDGEROWS TO BE REMOVED OR MANAGED APFP REGULATION 5(2)(o) SHEET 2 OF 6					
Scale	1:2,500	By	EB	Checked	LC	Approved	JP	Authorised	SW		
Original Size	A1	Date	18/05/2021	Date	18/05/2021	Date	18/05/2021	Date	18/05/2021		
Drawing Number	HE551506	Originator	ARP	Volume	LSI	C01					
	X_XX_XXXX_X	-DR	-ZL	-002041							
Location	Type	Rate	Number								



This map is reproduced from Ordnance Survey material with the permission of Ordnance Survey on behalf of the controller of Her Majesty's Stationery Office. © Crown Copyright. Unauthorised reproduction infringes Crown copyright and may lead to prosecution or civil proceedings. CLIENT NAME: Highways England LICENCE NUMBER: 100030649 (2019) © Crown copyright material reproduced only with the permission of Land Registry.

- LEGEND**
- DEVELOPMENT CONSENT ORDER BOUNDARY
  - PROPOSED ROUTE ALIGNMENT
  - INDIVIDUAL VETERAN TREE TO BE RETAINED
  - INDIVIDUAL VETERAN TREE TO BE REMOVED
  - INDIVIDUAL TREE TO BE RETAINED
  - INDIVIDUAL TREE TO BE REMOVED
  - HEDGEROW TO BE RETAINED
  - HEDGEROW TO BE REMOVED
  - WOODLAND TO BE RETAINED
  - WOODLAND TO BE REMOVED

Notes:  
 1. All efforts to retain trees will be made where possible through the detailed design of the scheme.  
 2. Locations of individual trees are taken from topographical, arboricultural and Woodland Trust data

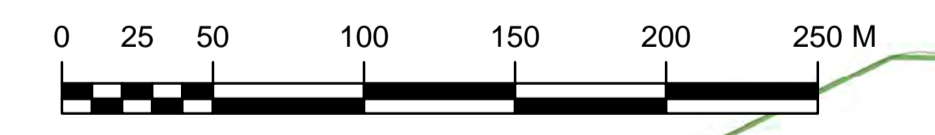
**SAFETY, HEALTH AND ENVIRONMENTAL INFORMATION**

IN ADDITION TO THE HAZARDS/RISKS NORMALLY ASSOCIATED WITH THE TYPES OF WORK DETAILED ON THIS DRAWING, NOTE THE FOLLOWING SIGNIFICANT RESIDUAL RISKS (REFERENCE SHALL BE MADE TO THE DESIGN HAZARD LOG).

<b>Construction</b>						
None						
<b>Maintenance / Cleaning</b>						
None						
<b>Use</b>						
None						
<b>Decommission/ Demolition</b>						
None						
Rev	Date	Description	By	Chkd	App'd	Auth'd
C01	19/05/2021	APPLICATION SUBMISSION (MAY 2021)	EB	LC	JP	SW

Subsidiary	Drawing Status								
A3	STAGE COMPLETED								

Project Title						A417 MISSING LINK					
Drawing Title						TREES AND HEDGEROWS TO BE REMOVED OR MANAGED APFP REGULATION 5(2)(o) SHEET 3 OF 6					
Scale	By	Checked	Approved	Authorised		Scale	By	Checked	Approved	Authorised	
1:2,500	EB	LC	JP	SW		1:2,500	EB	LC	JP	SW	
Original Size	Date	Date	Date	Date		Original Size	Date	Date	Date	Date	
A1	19/05/2021	19/05/2021	19/05/2021	19/05/2021		A1	19/05/2021	19/05/2021	19/05/2021	19/05/2021	
Drawing Number		Originator		Volume		Drawing Number		Originator		Volume	
HE551506		- ARP		- LSI		HE551506		- ARP		- LSI	
X_XX_XXXX_X		-DR		-ZL		X_XX_XXXX_X		-DR		-ZL	
Location		Type		Role		Location		Type		Role	



Revision		C01	
----------	--	-----	--



This map is reproduced from Ordnance Survey material with the permission of Ordnance Survey on behalf of the controller of Her Majesty's Stationery Office. © Crown Copyright. Unauthorised reproduction infringes Crown copyright and may lead to prosecution or civil proceedings. CLIENT NAME: Highways England LICENCE NUMBER: 100030649 (2019) © Crown copyright material reproduced only with the permission of Land Registry.

- LEGEND**
- DEVELOPMENT CONSENT ORDER BOUNDARY
  - PROPOSED ROUTE ALIGNMENT
  - INDIVIDUAL VETERAN TREE TO BE RETAINED
  - INDIVIDUAL VETERAN TREE TO BE REMOVED
  - INDIVIDUAL TREE TO BE RETAINED
  - INDIVIDUAL TREE TO BE REMOVED
  - HEDGEROW TO BE RETAINED
  - HEDGEROW TO BE REMOVED
  - WOODLAND TO BE RETAINED
  - WOODLAND TO BE REMOVED

Notes:  
 1. All efforts to retain trees will be made where possible through the detailed design of the scheme.  
 2. Locations of individual trees are taken from topographical, arboricultural and Woodland Trust data

**SAFETY, HEALTH AND ENVIRONMENTAL INFORMATION**

IN ADDITION TO THE HAZARDS/RISKS NORMALLY ASSOCIATED WITH THE TYPES OF WORK DETAILED ON THIS DRAWING, NOTE THE FOLLOWING SIGNIFICANT RESIDUAL RISKS (REFERENCE SHALL BE MADE TO THE DESIGN HAZARD LOG).

<b>Construction</b>	
None	
<b>Maintenance / Cleaning</b>	
None	
<b>Use</b>	
None	
<b>Decommission/ Demolition</b>	
None	

C01	19/05/2021	APPLICATION SUBMISSION (MAY 2021)	EB	LC	JP	SW
Rev	Date	Description	By	Chk'd	App'd	Auth'd

Suitability: A3 | Drawing Status: STAGE COMPLETED



Project Title: A417 MISSING LINK

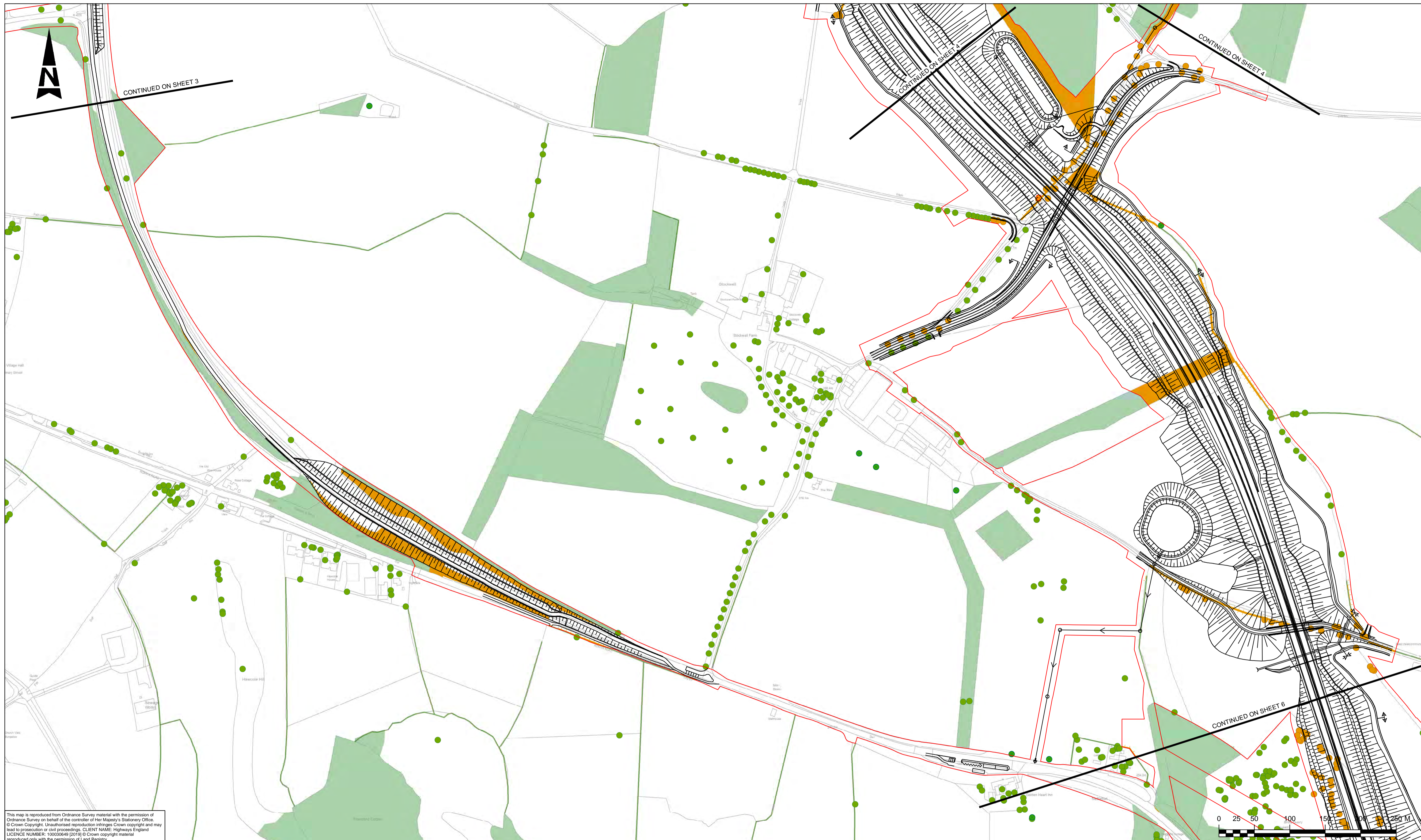
Drawing Title: TREES AND HEDGEROWS TO BE REMOVED OR MANAGED APPF REGULATION 5(2)(o) SHEET 4 OF 6

Scale: 1:2,500 | By: EB | Checked: LC | Approved: JP | Authorised: SW

Original Size: A1 | Date: 19/05/2021 | Date: 19/05/2021 | Date: 19/05/2021 | Date: 19/05/2021

Drawing Number: HE551506 - ARP - LSI | Originator: Volume | Approved: C01  
 X\_XX\_XXXX\_X -DR - ZL - 002043  
 Location | Type | Role | Number





This map is reproduced from Ordnance Survey material with the permission of Ordnance Survey on behalf of the controller of Her Majesty's Stationery Office. © Crown Copyright. Unauthorised reproduction infringes Crown copyright and may lead to prosecution or civil proceedings. CLIENT NAME: Highways England LICENCE NUMBER: 100030649 (2019) © Crown copyright material reproduced only with the permission of Land Registry.

**LEGEND**

- DEVELOPMENT CONSENT ORDER BOUNDARY
- PROPOSED ROUTE ALIGNMENT
- INDIVIDUAL VETERAN TREE TO BE RETAINED
- INDIVIDUAL VETERAN TREE TO BE REMOVED
- INDIVIDUAL TREE TO BE RETAINED
- INDIVIDUAL TREE TO BE REMOVED
- HEDGEROW TO BE RETAINED
- HEDGEROW TO BE REMOVED
- WOODLAND TO BE RETAINED
- WOODLAND TO BE REMOVED

Notes:  
 1. All efforts to retain trees will be made where possible through the detailed design of the scheme.  
 2. Locations of individual trees are taken from topographical, arboricultural and Woodland Trust data

**SAFETY, HEALTH AND ENVIRONMENTAL INFORMATION**

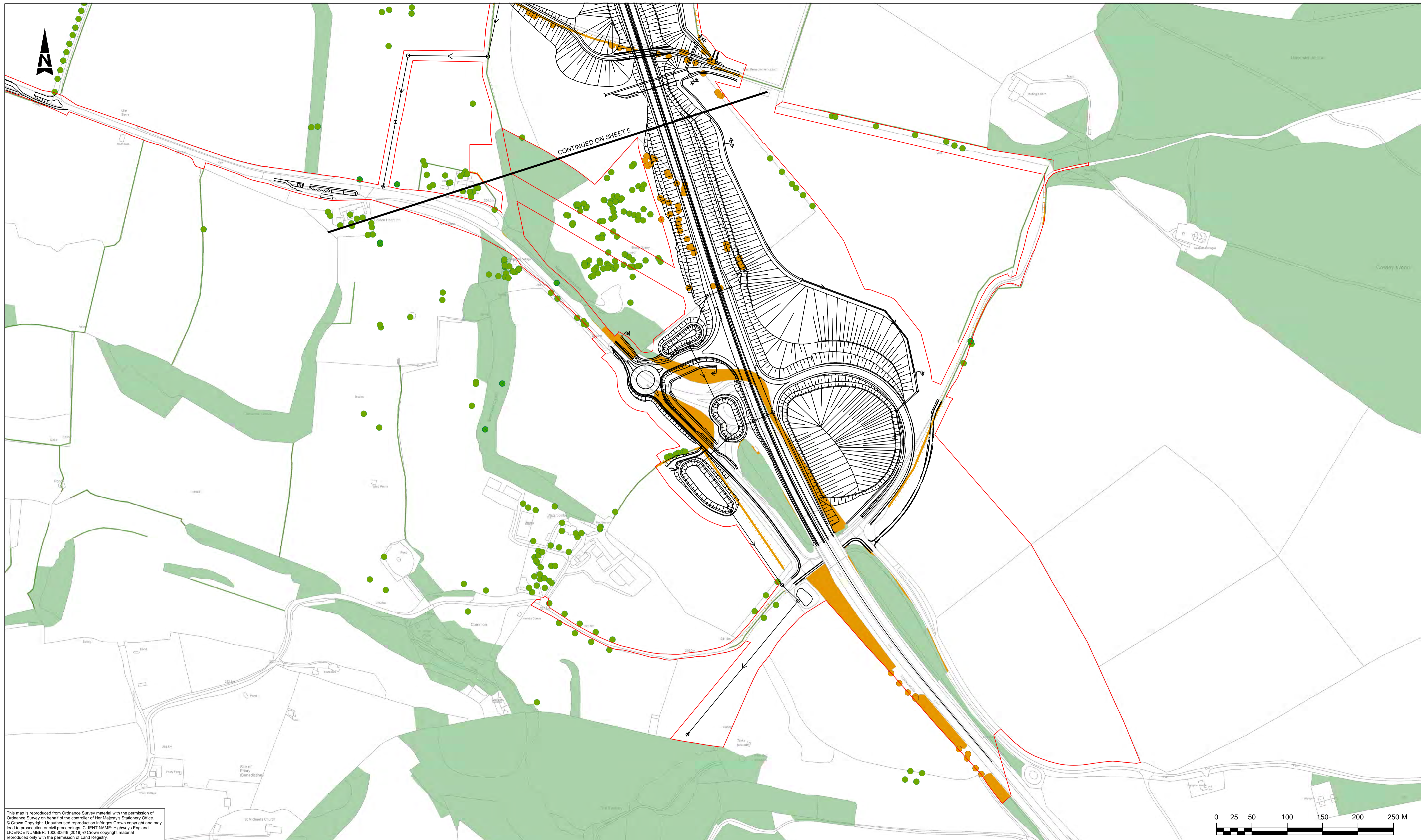
IN ADDITION TO THE HAZARDS/RISKS NORMALLY ASSOCIATED WITH THE TYPES OF WORK DETAILED ON THIS DRAWING, NOTE THE FOLLOWING SIGNIFICANT RESIDUAL RISKS (REFERENCE SHALL BE MADE TO THE DESIGN HAZARD LOG).

Construction		None				
Maintenance / Cleaning		None				
Use		None				
Decommission/ Demolition		None				
Rev	Date	Description	By	Chk'd	App'd	Auth'd
C01	19/05/2021	APPLICATION SUBMISSION (MAY 2021)	EB	LC	JP	SW

Suitability	A3	Drawing Status	STAGE COMPLETED
Client			

Project Title	A417 MISSING LINK								
Drawing Title	TREES AND HEDGEROWS TO BE REMOVED OR MANAGED APFP REGULATION 5(2)(o) SHEET 5 OF 6								
Scale	1:2,500	By	EB	Checked	LC	Approved	JP	Authorised	SW
Original Size	A1	Date	19/05/2021	Date	19/05/2021	Date	19/05/2021	Date	19/05/2021
Drawing Number	HE551506	Originator	ARP	Volume	LSI	C01			
	X_XX_XXXX_X	-DR - ZL - 002044							
	Location	Type	Role	Number					





This map is reproduced from Ordnance Survey material with the permission of Ordnance Survey on behalf of the controller of Her Majesty's Stationery Office. © Crown Copyright. Unauthorised reproduction infringes Crown copyright and may lead to prosecution or civil proceedings. CLIENT NAME: Highways England LICENCE NUMBER: 100030649 (2019) © Crown copyright material reproduced only with the permission of Land Registry.

LEGEND	
	DEVELOPMENT CONSENT ORDER BOUNDARY
	PROPOSED ROUTE ALIGNMENT
	INDIVIDUAL VETERAN TREE TO BE RETAINED
	INDIVIDUAL VETERAN TREE TO BE REMOVED
	INDIVIDUAL TREE TO BE RETAINED
	INDIVIDUAL TREE TO BE REMOVED
	HEDGEROW TO BE RETAINED
	HEDGEROW TO BE REMOVED
	WOODLAND TO BE RETAINED
	WOODLAND TO BE REMOVED

Notes:  
 1. All efforts to retain trees will be made where possible through the detailed design of the scheme.  
 2. Locations of individual trees are taken from topographical, arboricultural and Woodland Trust data

### SAFETY, HEALTH AND ENVIRONMENTAL INFORMATION

IN ADDITION TO THE HAZARDS/RISKS NORMALLY ASSOCIATED WITH THE TYPES OF WORK DETAILED ON THIS DRAWING, NOTE THE FOLLOWING SIGNIFICANT RESIDUAL RISKS (REFERENCE SHALL BE MADE TO THE DESIGN HAZARD LOG).

Construction	
None	
Maintenance / Cleaning	
None	
Use	
None	
Decommission/ Demolition	
None	

Rev	Date	Description	By	Chk'd	App'd	Auth'd
C01	19/05/2021	APPLICATION SUBMISSION (MAY 2021)	EB	LC	JP	SW

Suitability	A3
Drawing Status	STAGE COMPLETED

Client

Project Title	A417 MISSING LINK				
---------------	-------------------	--	--	--	--

Drawing Title	TREES AND HEDGEROWS TO BE REMOVED OR MANAGED APFP REGULATION 5(2)(o) SHEET 6 OF 6				
---------------	---	--	--	--	--

Scale	By	Checked	Approved	Authorised
1:2,500	EB	LC	JP	SW

Original Size	Date	Date	Date	Date
A1	19/05/2021	19/05/2021	19/05/2021	19/05/2021

Drawing Number	Originator	Volume	Revision
HE551506 - ARP	LSI		C01
X_XX_XXXX_X	-DR - ZL - 002045		